



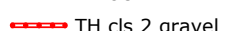
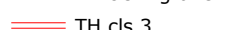
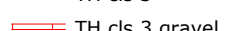
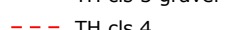
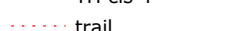

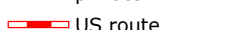
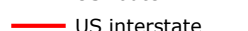
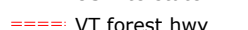

## Current & Prospective Land Use

### Strafford, Vermont Town Plan 2017


Map 1 of 5


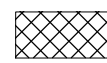


Adopted:

1:40,000  
1 inch = 3,333 feet  
0 0.5 1  
Miles

-  VT route/TH cls 1
-  TH cls 2
-  TH cls 2 gravel
-  TH cls 3
-  TH cls 3 gravel
-  TH cls 4
-  trail
-  private
-  US route
-  US interstate
-  VT forest hwy
-  911 structure

## Future Land Use Areas

-  RURAL RESIDENTIAL I
-  RURAL RESIDENTIAL II
-  VILLAGE CENTERS
-  LAND FOREST CONSERVATION
-  RIVER VALLEY CONSERVATION
-  MILLER POND SHORELINE

-  Conserved Lands
-  River Corridor Area
-  Elizabeth Mine Possible Groundwater Hazard Zone
-  S. Strafford Designated Village