
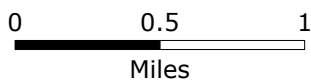













Strafford Vermont Unified Bylaw Map

ADOPTED: 11/16/23

 Conserved Lands (current to 2019-2020)

1:42,000




-  VT route/TH cls 1
-  TH cls 2
-  TH cls 2 gravel
-  TH cls 3
-  TH cls 3 gravel
-  TH cls 4
-  trail
-  private
-  US route
-  US interstate
-  VT forest hwy

Districts

-  RURAL RESIDENTIAL I
-  RURAL RESIDENTIAL II
-  VILLAGE CENTERS
-  LAND FOREST CONSERVATION
-  RIVER VALLEY CONSERVATION
-  MILLER POND SHORELINE

Overlay District

-  Elizabeth Mine Possible Groundwater Hazard Zone